

Geog 585

Map Design and Creation

Maps

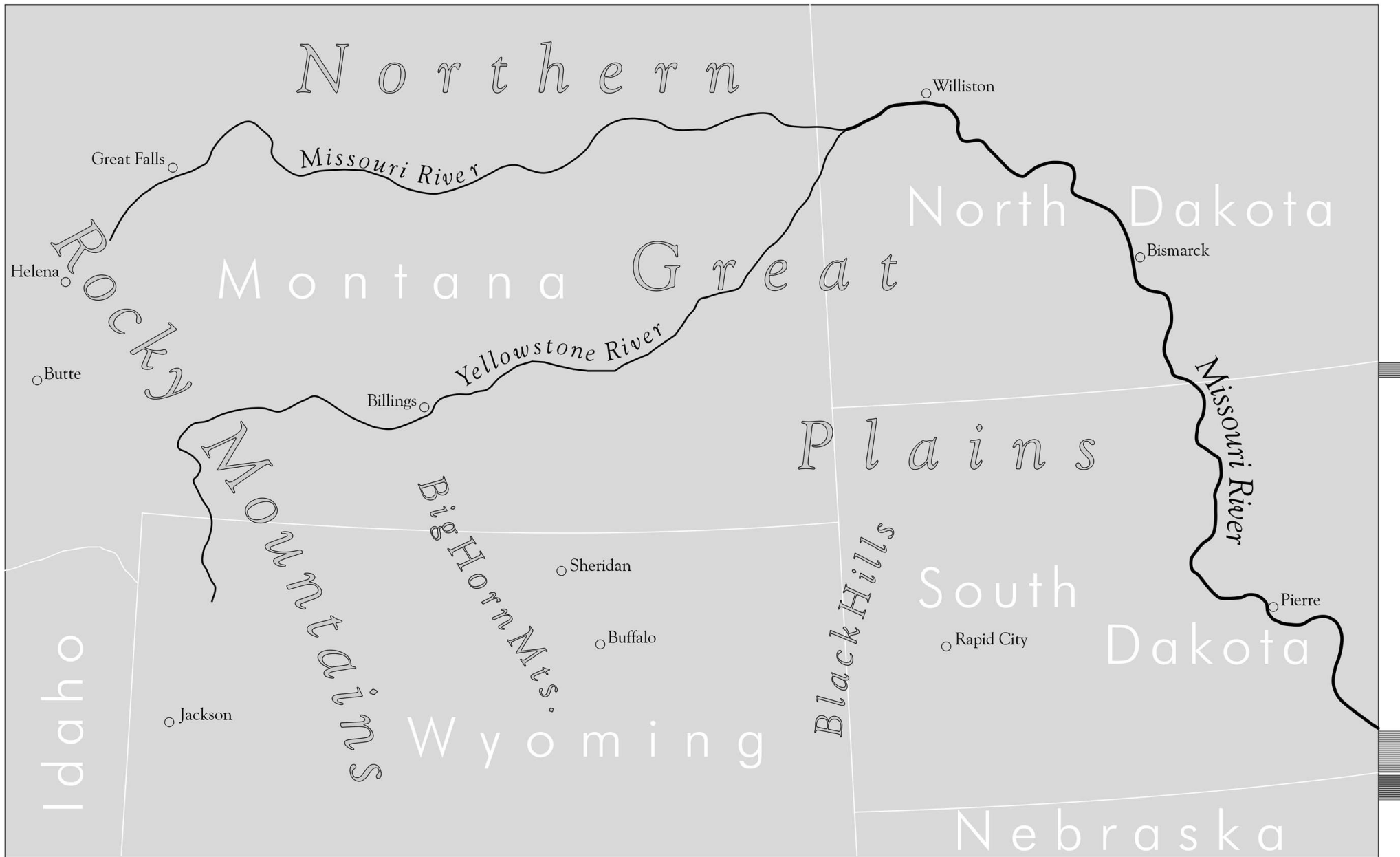
Tobias Spaltenberger

Germany

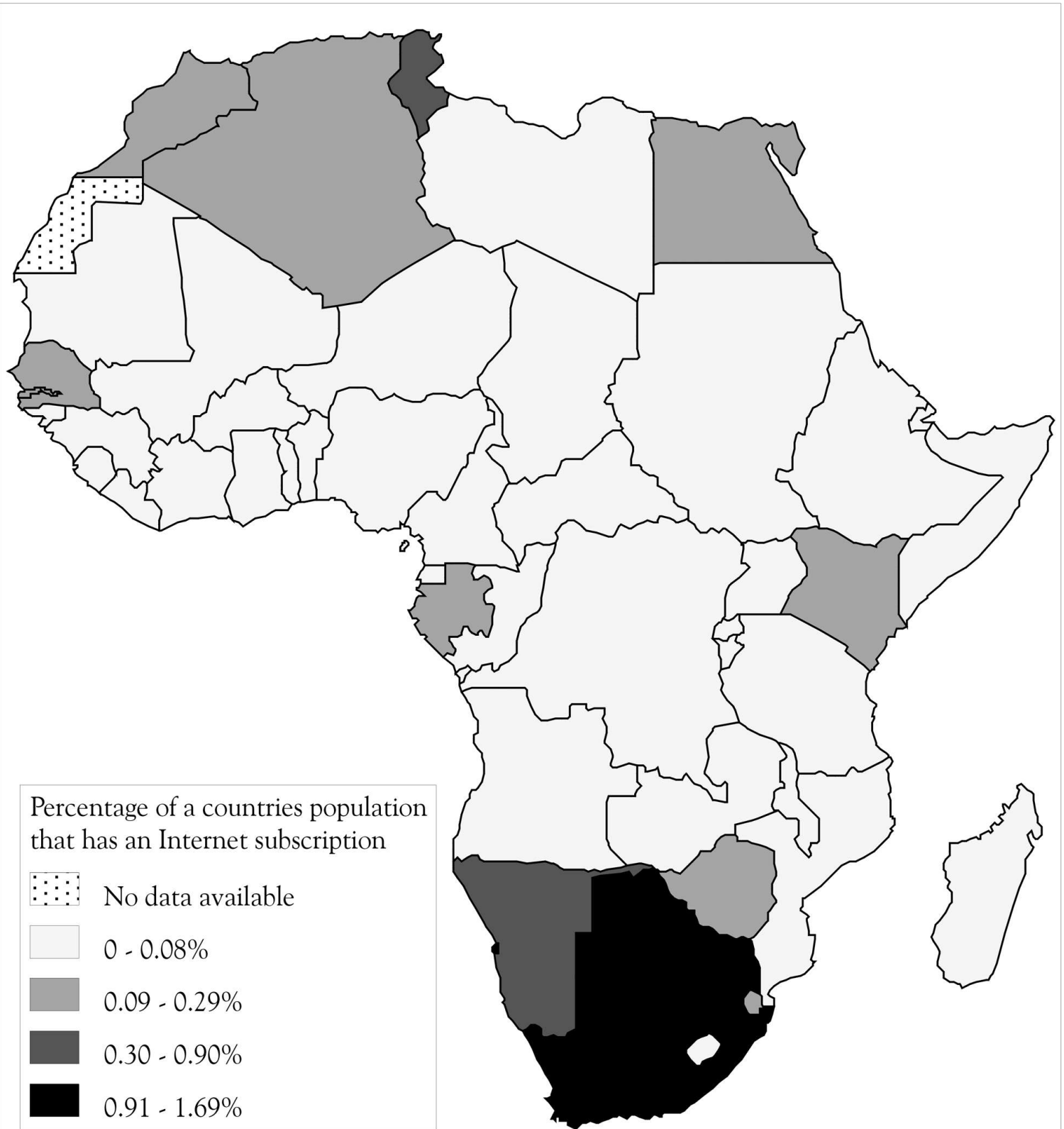
States and State Capitals



Upper Missouri River Basin

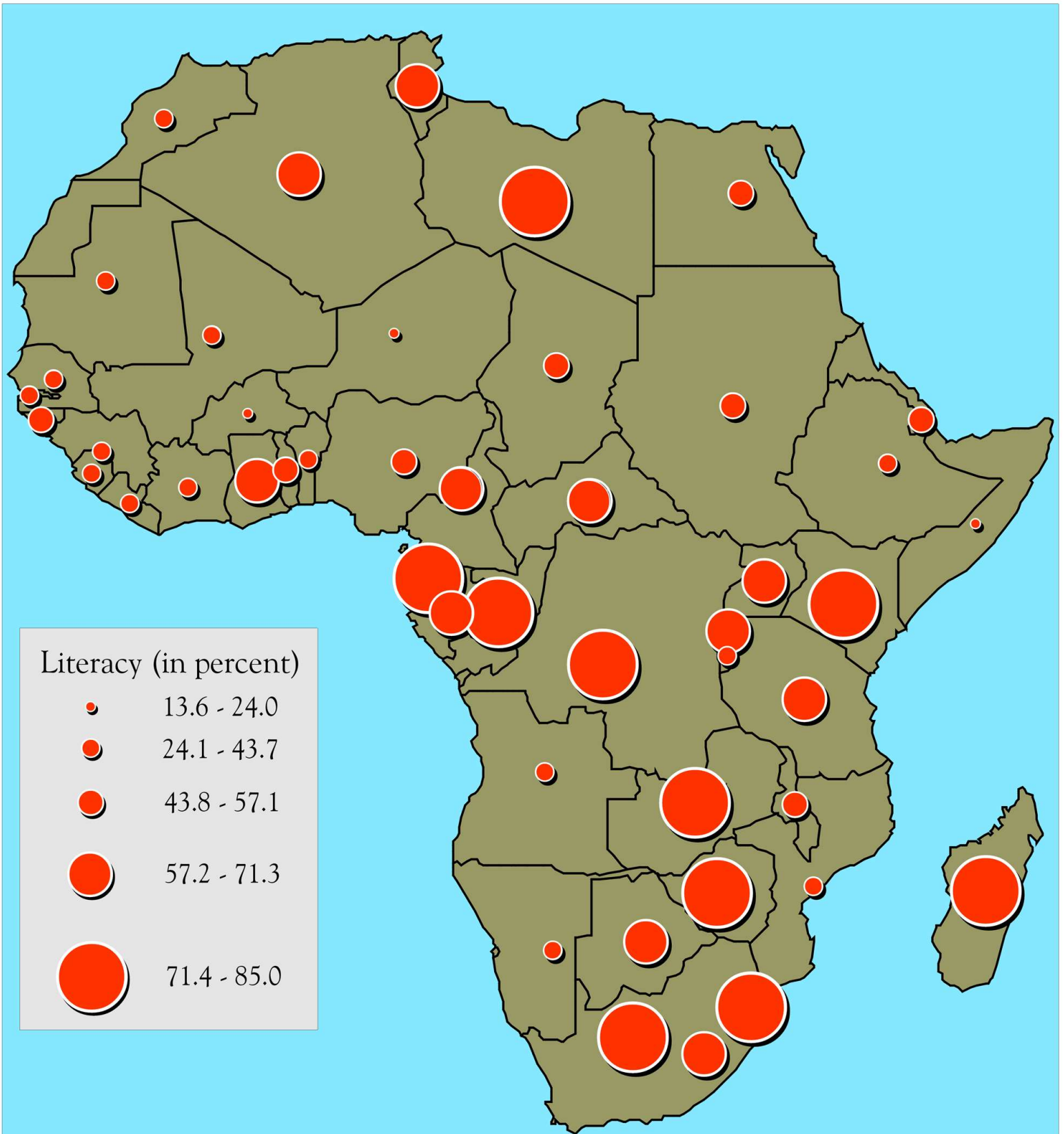


Internet usage in Africa, 2001



Data source: Jensen, Mike: Africa Map of Internet Hosts,
<http://demiurge.wn.apc.org/africa/afrmain.htm> (11/08/2002)

Literacy in Africa, 1996



Data Source: CIA World Factbook, 1996.

Available at <http://www.odci.gov/cia/publications/nsolo/wfb-all.htm>

The image features a map of the Northern Oregon Coast, oriented vertically. The coastline is shown in blue, and the inland area is green. A red line traces the coast, with white dots marking five locations. To the left of the map, five inset photos are arranged vertically, each with a white border and a white label pointing to its corresponding location on the map. The photos show: a shipwreck on a beach (Fort Stevens), Cannon Beach (Cannon Beach), a lighthouse (Cape Meares), a sunset over water (Lincoln City), and a bridge over water (Newport). To the right of the map, a vertical orange bar contains the text "Northern Oregon Coast" in large, bold, black letters. The map also includes several highway shields: 30, 26, 6, 101, 22, 18, and 20.

Fort Stevens

Cannon Beach

Cape Meares

Lincoln City

Newport

30

26

6

101

22

18

20

Northern Oregon Coast